

VESIPETO

Perusyksiköt – käyttöesimerkkejä

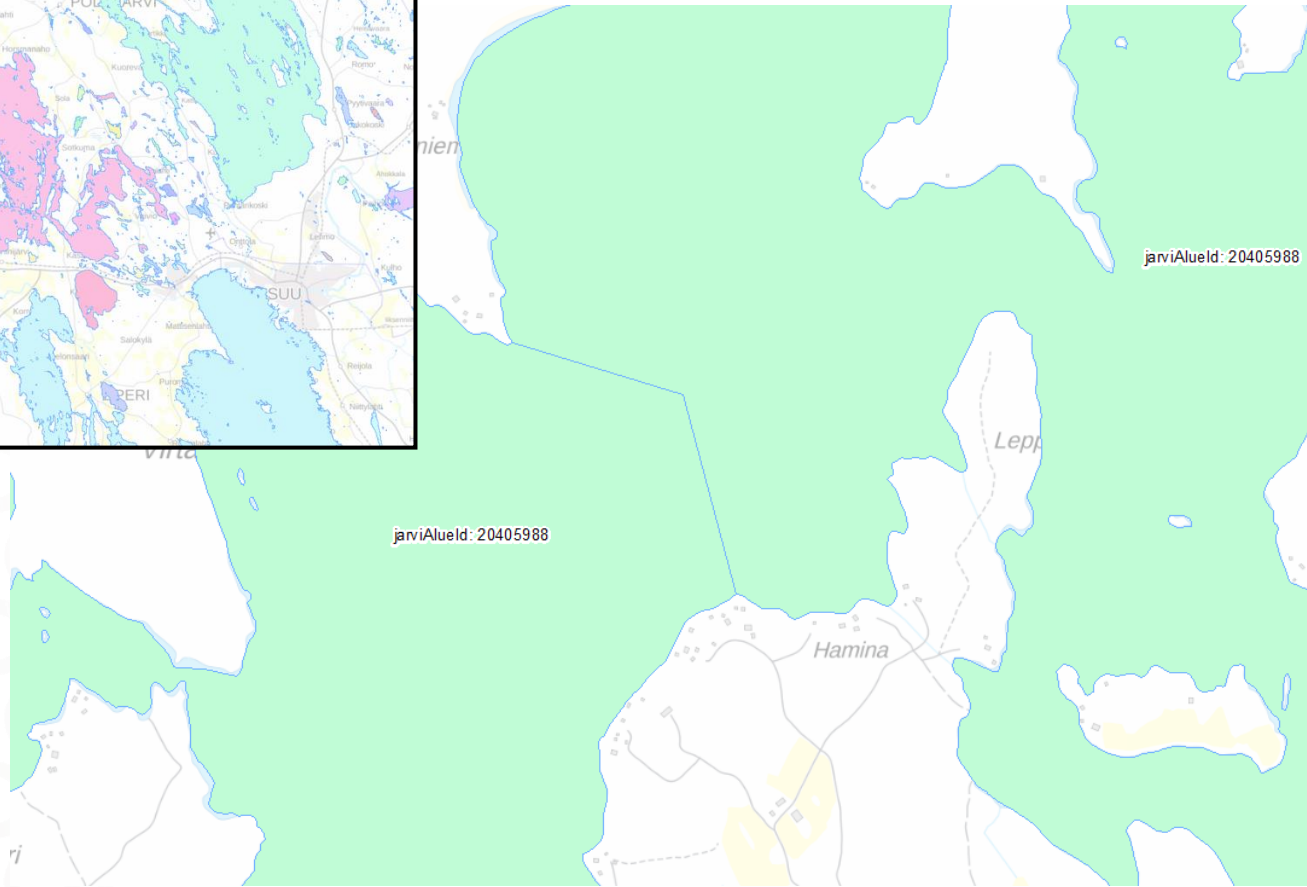
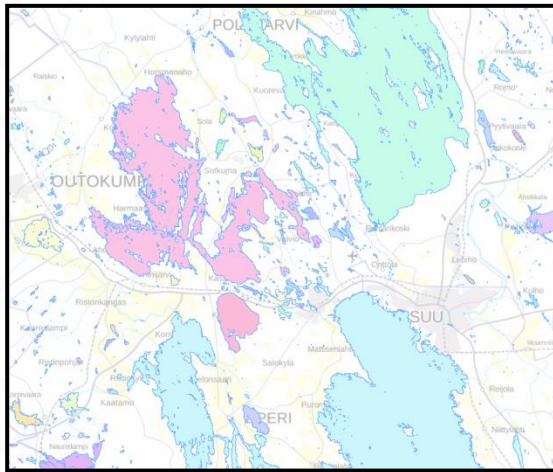


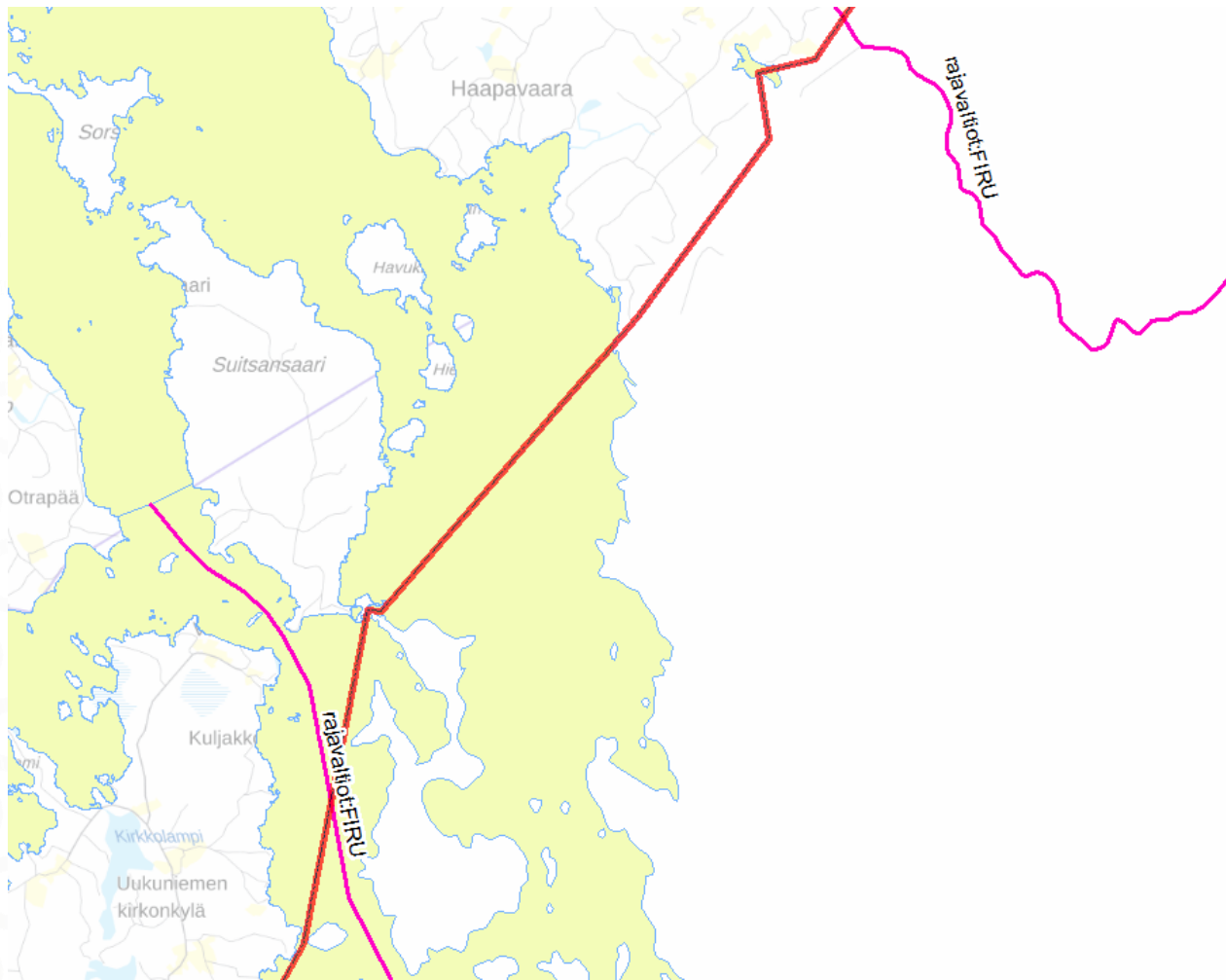
Faris Alshail

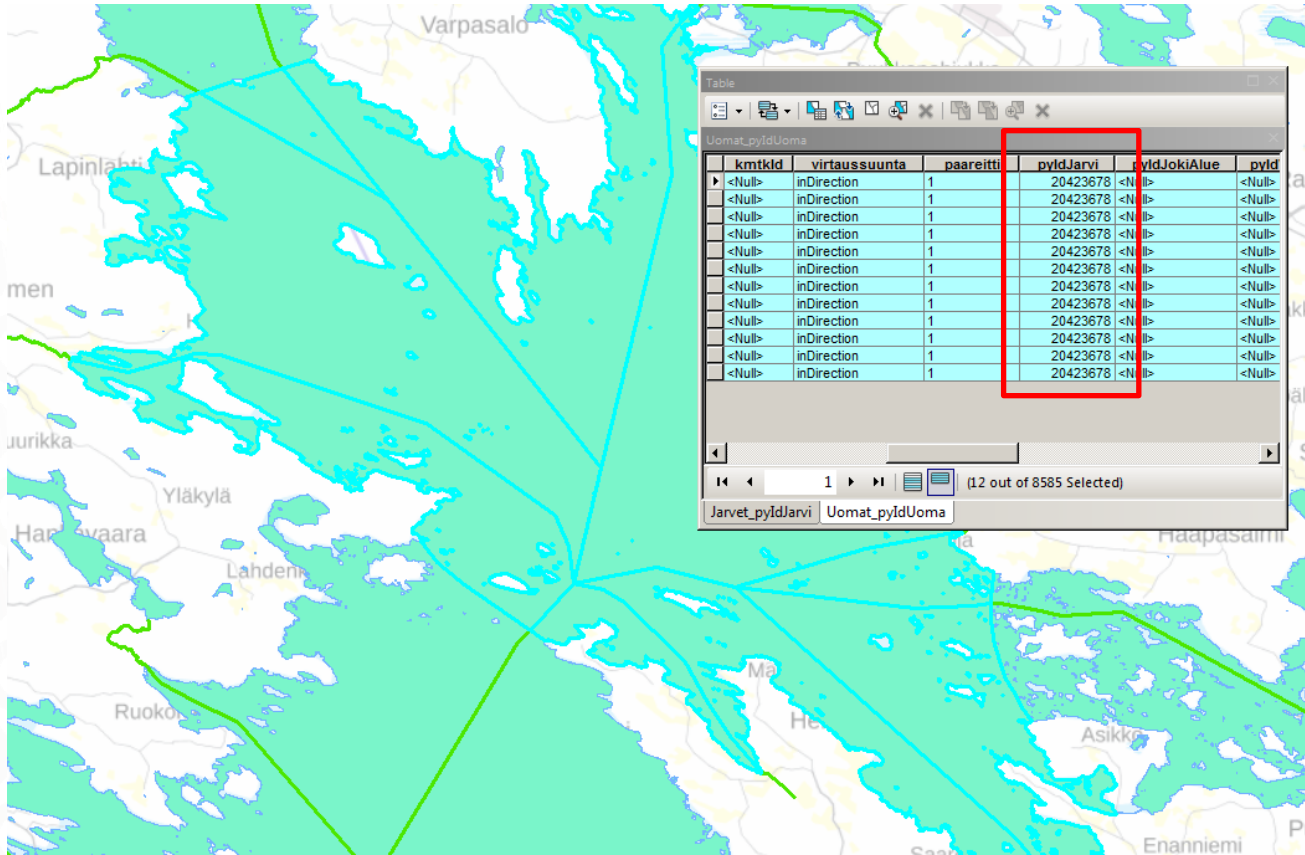
Riitta Teiniranta, Matti Joukola, Jaakko Suikkanen

Suomen ympäristökeskus SYKE

VesiPeto-seminaari 18.12.2018







pyIdMeri

Identify

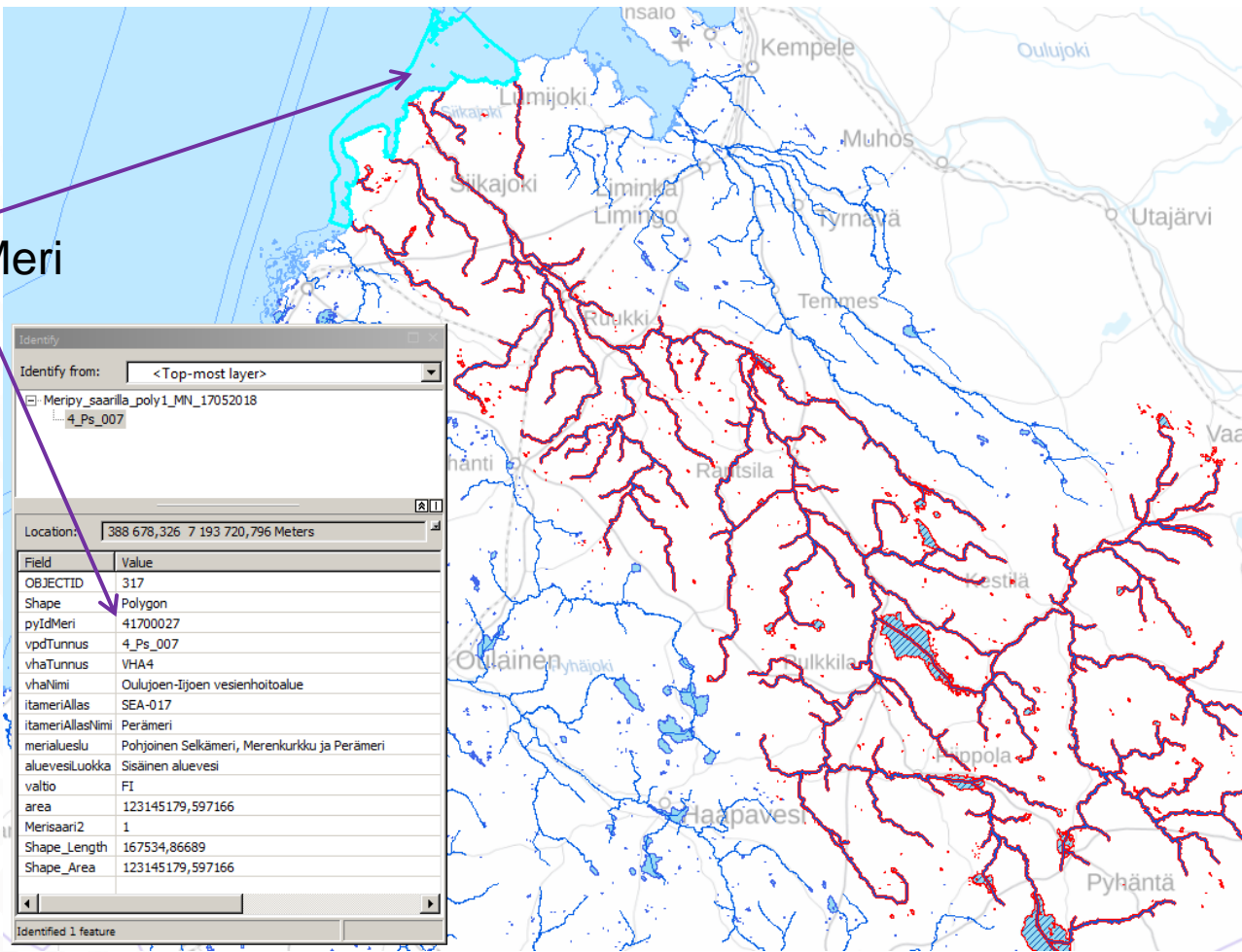
Identify from: <Top-most layer>

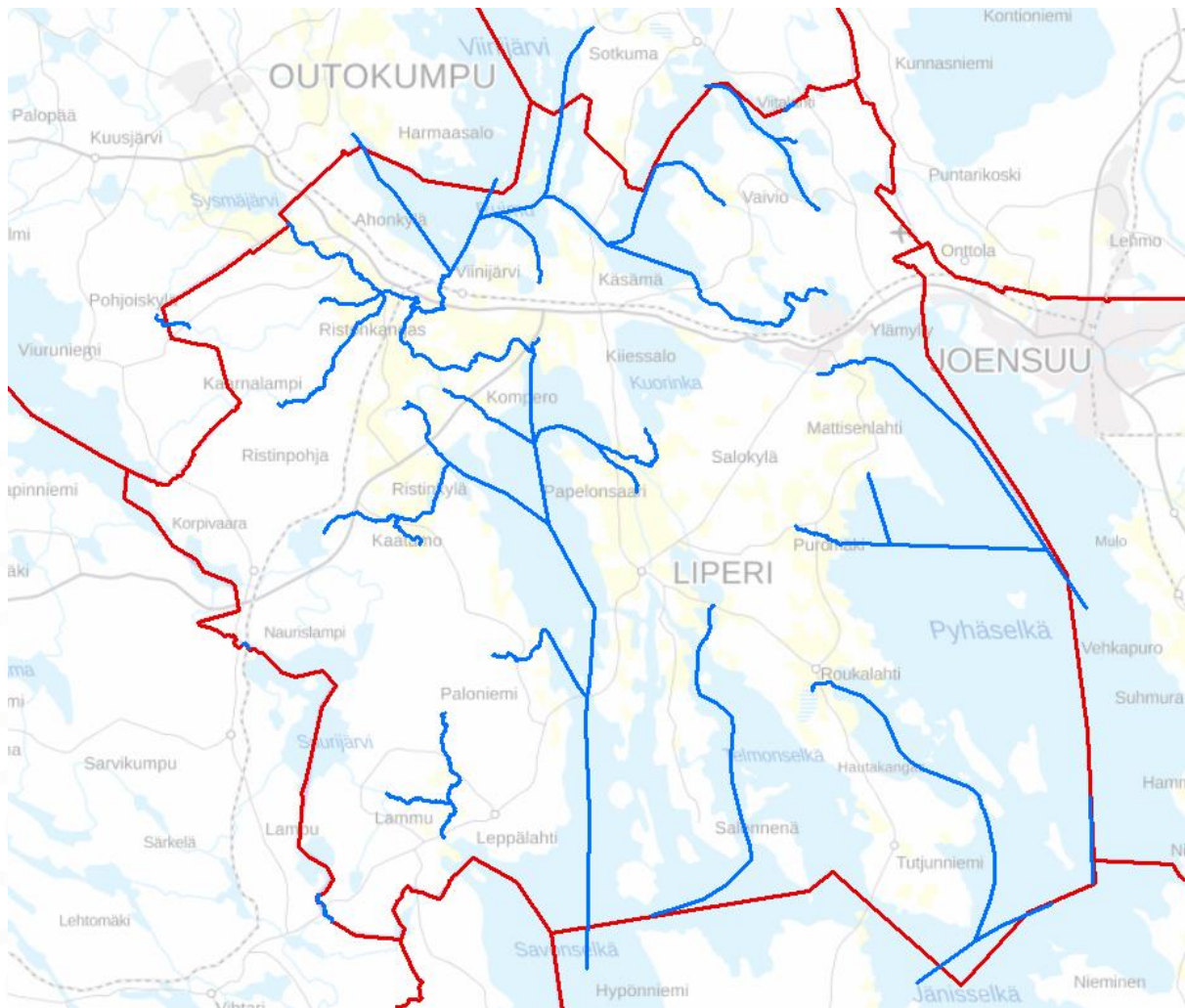
- Meripy_saarilla_poly1_MN_17052018
 - 4_Ps_007

Location: 388 678,326 7 193 720,796 Meters

Field	Value
OBJECTID	317
Shape	Polygon
pyIdMeri	41700027
vpdTunnus	4_Ps_007
vhaTunnus	VHA4
vhaNimi	Oulujoen-Tijoen vesienhoitoalue
itameriAllas	SEA-017
itameriAllasNimi	Perämeri
merialueslu	Pohjoinen Selkämeri, Merenkurkku ja Perämeri
aluevesiluokka	Sisäinen aluevesi
valtio	FI
area	123145179,597166
Merisaari2	1
Shape_Length	167534,86689
Shape_Area	123145179,597166

Identified 1 feature





Kiitos

